

TTC view no.	Location	Render / Wireline
1	High Road, looking east	R
2	Cecil Avenue	R
3	High Road, looking west	R
4	Wembley Triangle	W
5	Wembley Stadium Station entrance	W
6	Dennis Avenue	R
7	King Edward VII Park	W
8	AAP View 2 - Elmwood Park, Sudbury	W
9	AAP View 3 - Horsenden Hill, Perivale	W
10	AAP View 4 - One Tree Hill, Alperton	W
11	Barn Hill	W
12	Ealing Road	W
13	High Road, west	R
14	Oakington Manor Drive	W

**Notes:**

Viewpoint locations are approximate - exact locations, taking into account conditions on the ground, to be determined on site with TTC.

Approximate site boundary marked in red for indicative purposes only.

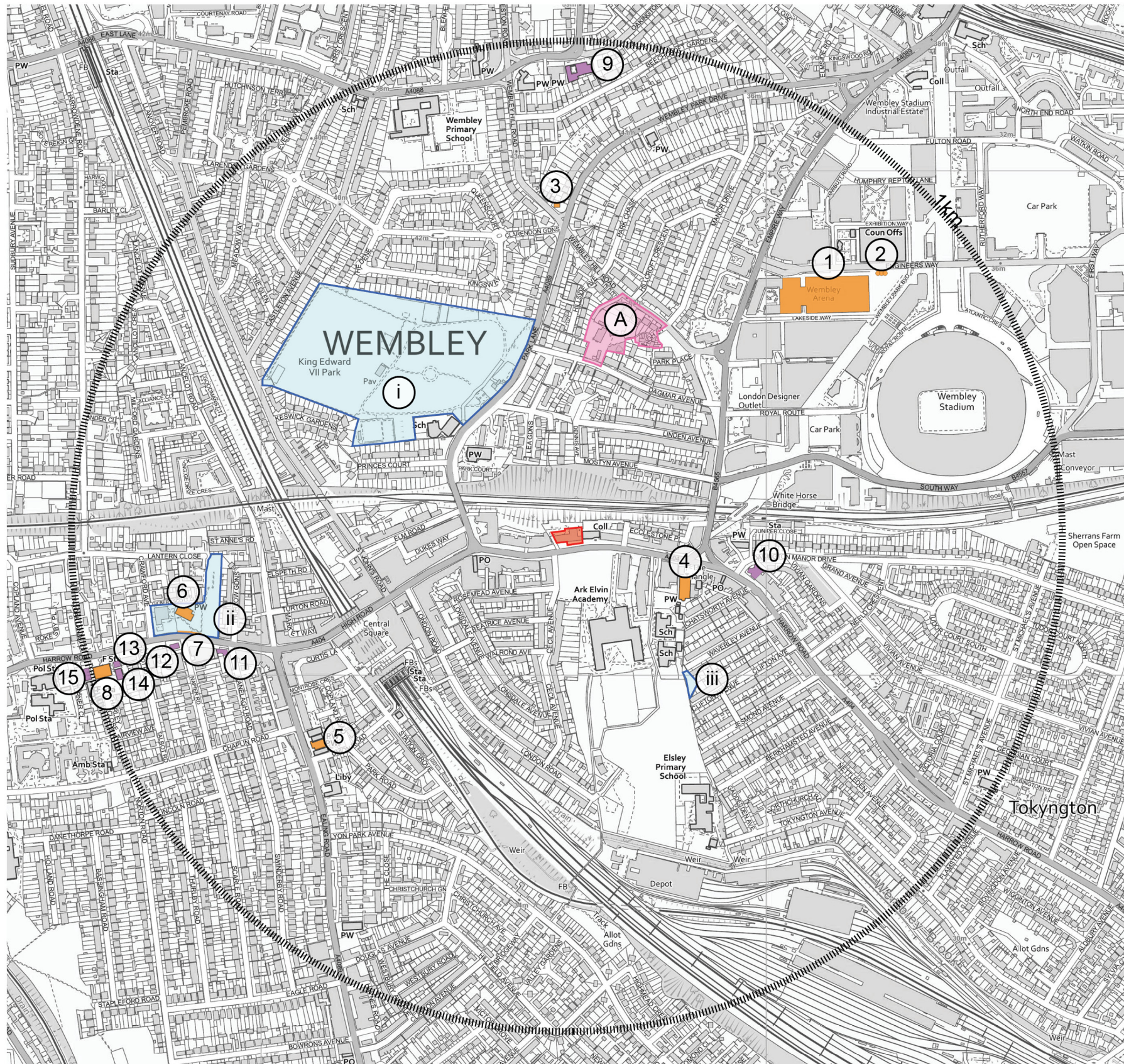


Ordnance Survey © Crown Copyright 2021. All rights reserved. Licence number 100022432.  
Plotted scale - 1:10000.



**390-406 High Road, Wembley**  
Viewpoint map for Townscape and Visual Impact Assessment

Revision no: 2  
Date: February 2022




Ordnance Survey © Crown Copyright 2021. All rights reserved. Licence number 100022432. Plotted scale - 1:10000.

Approximate Site boundary marked in red for indicative purposes only. An approximate 1km radius is marked on the map. Heritage assets within this radius are identified.









Conservation areas are marked in pink and identified below.

Borough boundaries are marked with a blue dotted line.

 Site of proposed development

Listed buildings:








 Grade II listed building

-  Wembley Arena
-  Three K6 telephone kiosks
-  Wembley Hill Lodge
-  Roman Catholic Church of St Joseph
-  St Andrew's Presbyterian Church
-  Church of St John
-  Front boundary wall and lynch gate of St John's Church
-  Wembley Fire Station




Conservation areas

 Wembley High Street

 Locally listed building

-  Brent Kosher Kitchen
-  No. 324 Harrow Road
-  No. 551 High Road
-  No. 1 Charles Goddard House
-  Car Park, no. 591 Harrow Road
-  Flat A, no. 591 Harrow Road
-  Flat 1, no. 593 Harrow Road

 Locally listed parks

-  King Edward VII Park
-  St John the Evangelist Churchyard and Wembley Old Burial Ground
-  St. Joseph's Cemetery