



Brent Retail & Town Centres Evidence Base:

## **Strategy & Recommendations Report (Document C)**

Volume 2 - Appendices

Appendix 1- Town centre boundary maps

**October 2018**



urban shape



REGENERIS



**Brent**

# urban shape

**Caroline Marginson** BSc (Hons), MA MRTPI

Director

020 3745 8987

07940 571 818

[caroline.marginson@urbanshape.co.uk](mailto:caroline.marginson@urbanshape.co.uk)

**Adam Bunn** BA (Hons) MA MSc MRTPI

Associate Director

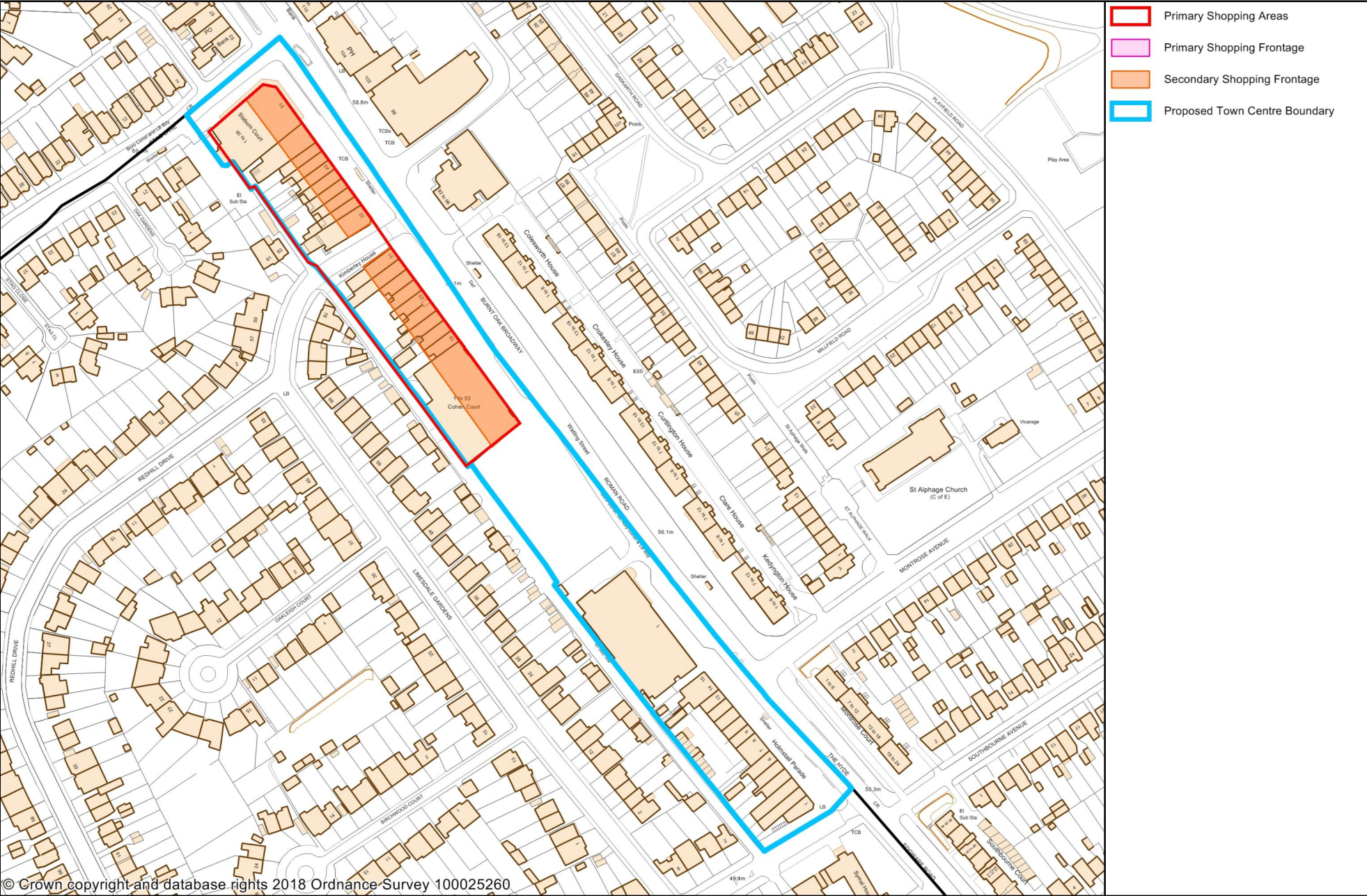
020 3745 8981

07866 721 854

[adam.bunn@urbanshape.co.uk](mailto:adam.bunn@urbanshape.co.uk)

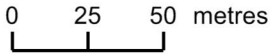
[www.urbanshape.co.uk](http://www.urbanshape.co.uk)

# Burnt Oak

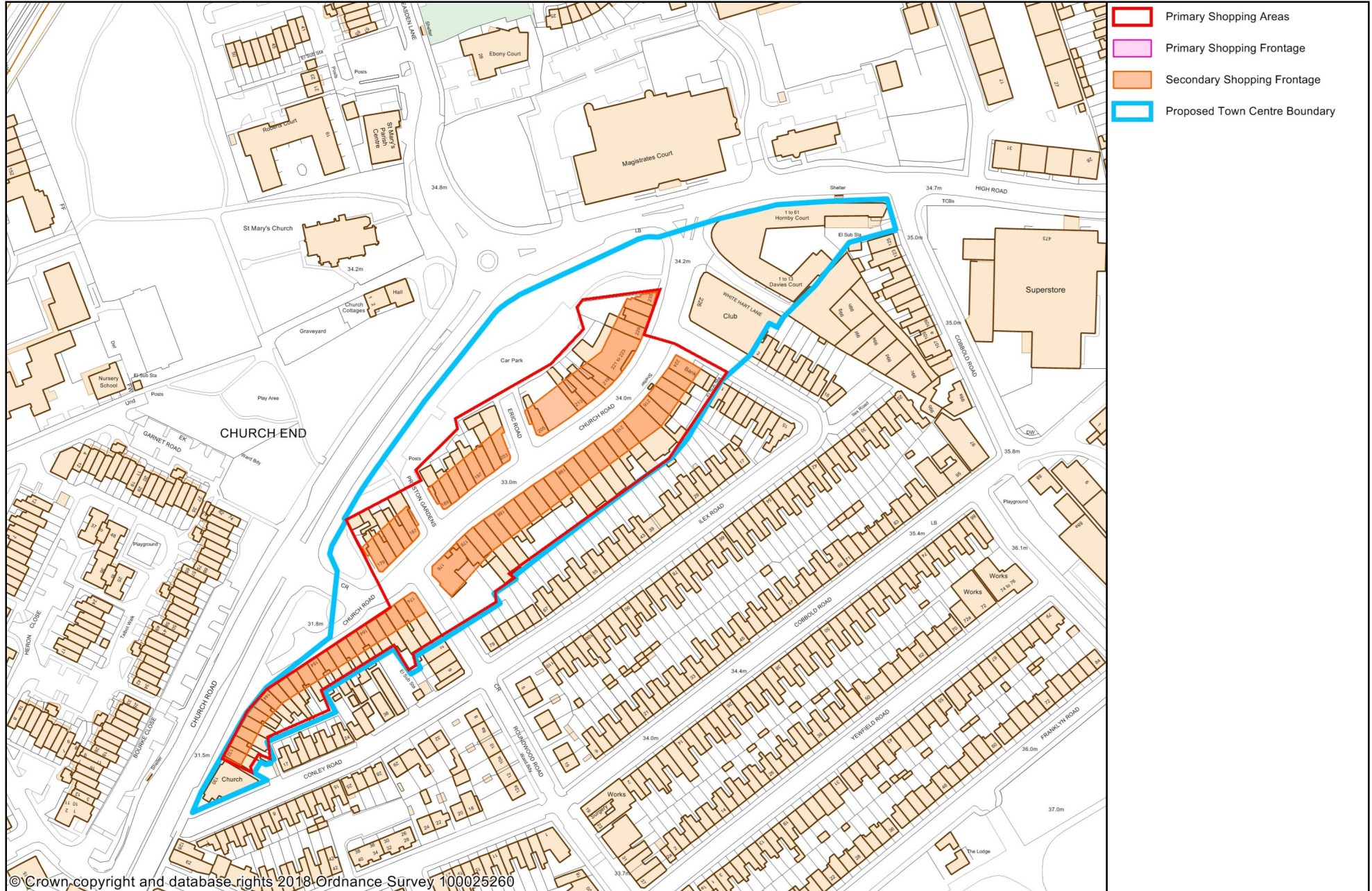


- Primary Shopping Areas
- Primary Shopping Frontage
- Secondary Shopping Frontage
- Proposed Town Centre Boundary

© Crown copyright and database rights 2018 Ordnance Survey 100025260



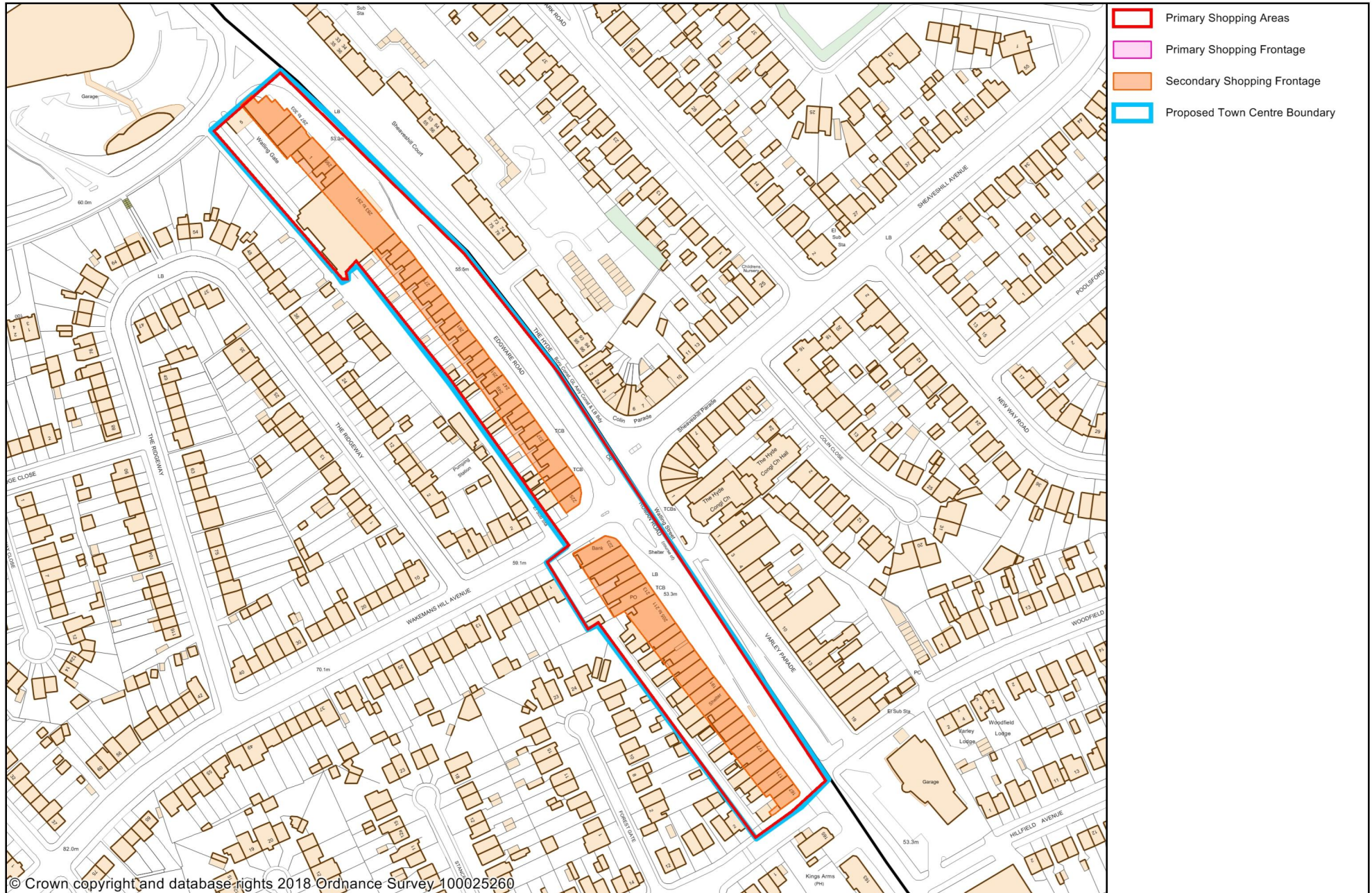
# Church End



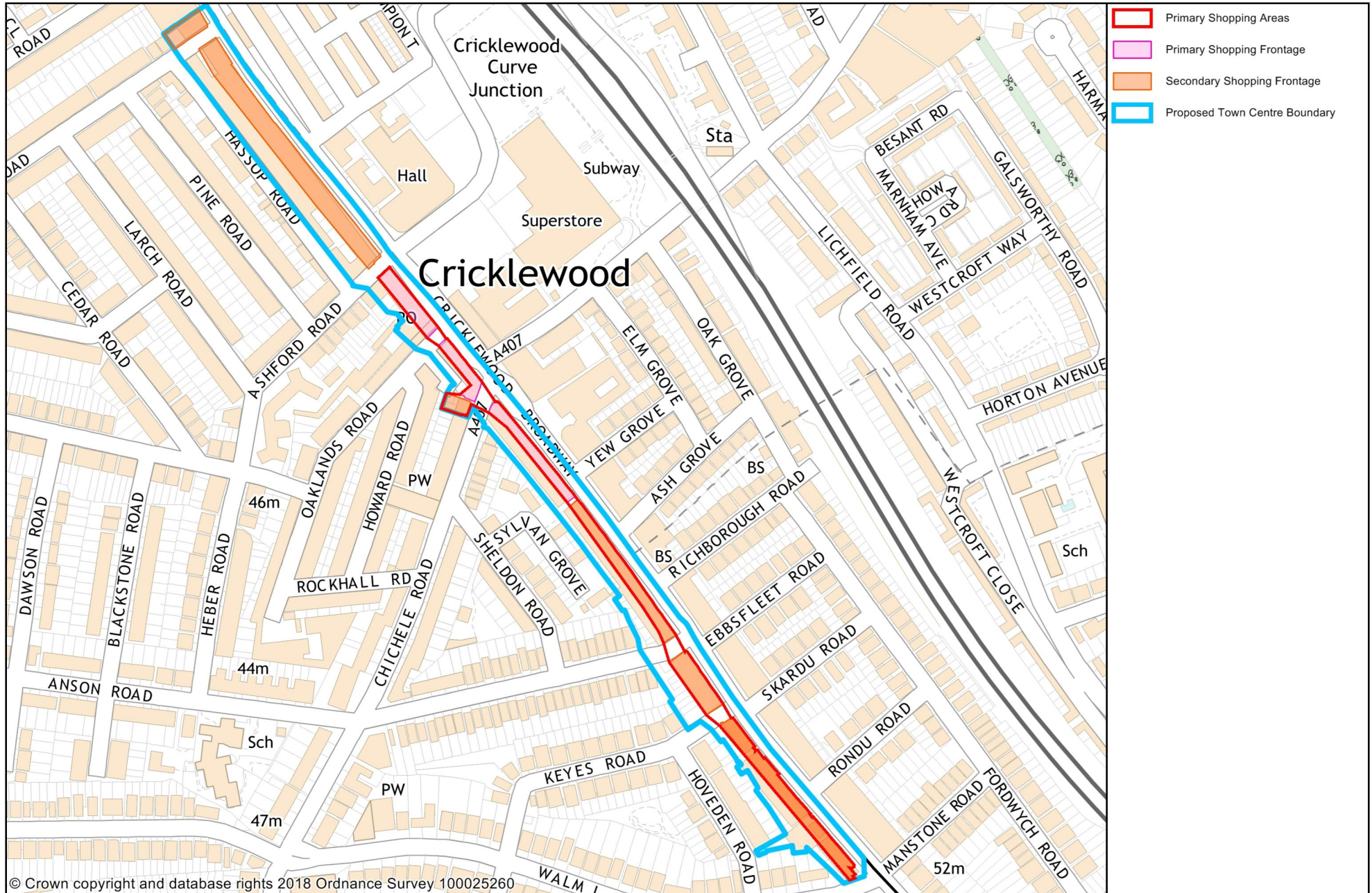
© Crown copyright and database rights 2018, Ordnance Survey 100025260



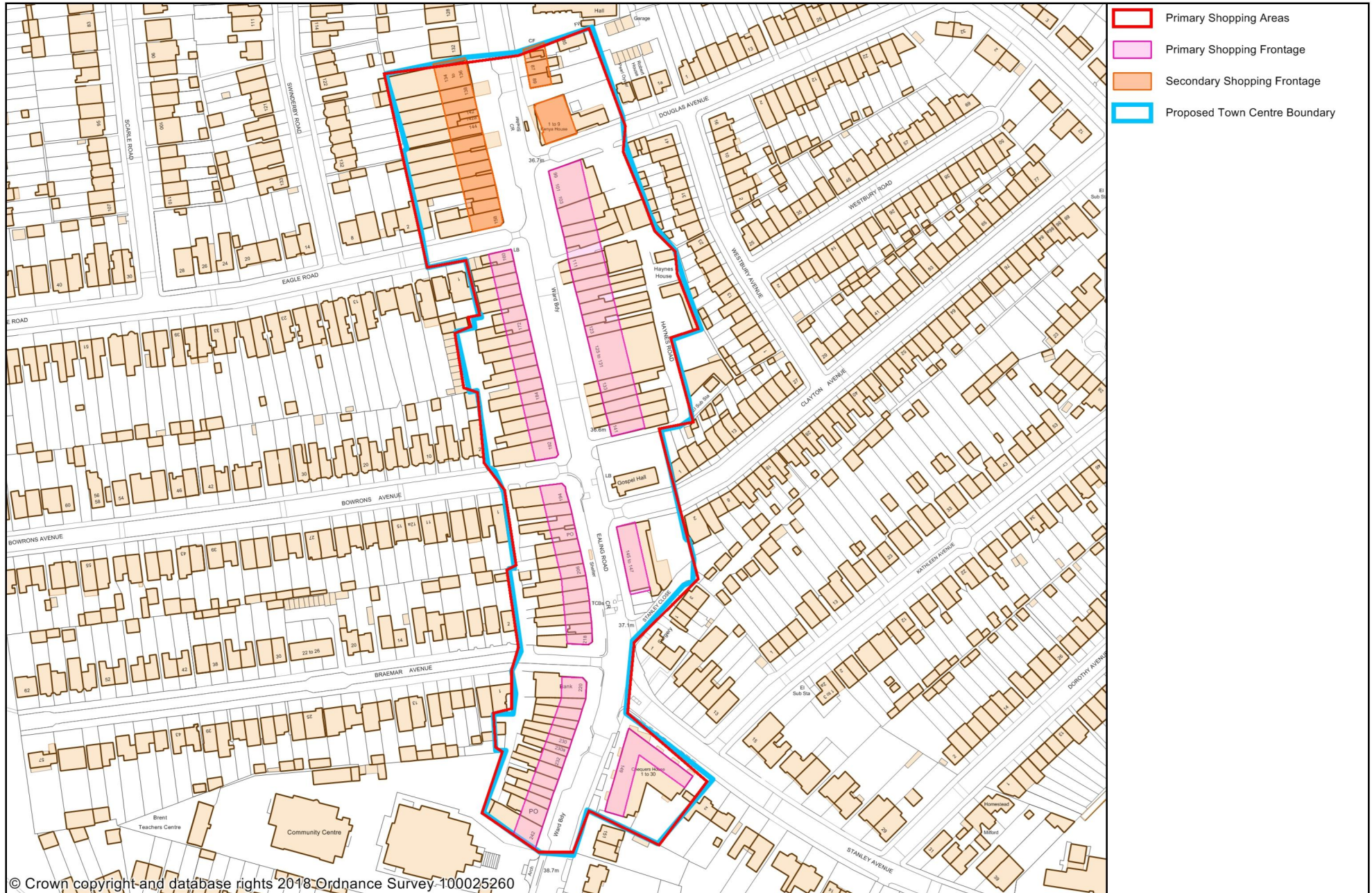
# Colindale/ The Hyde



# Cricklewood



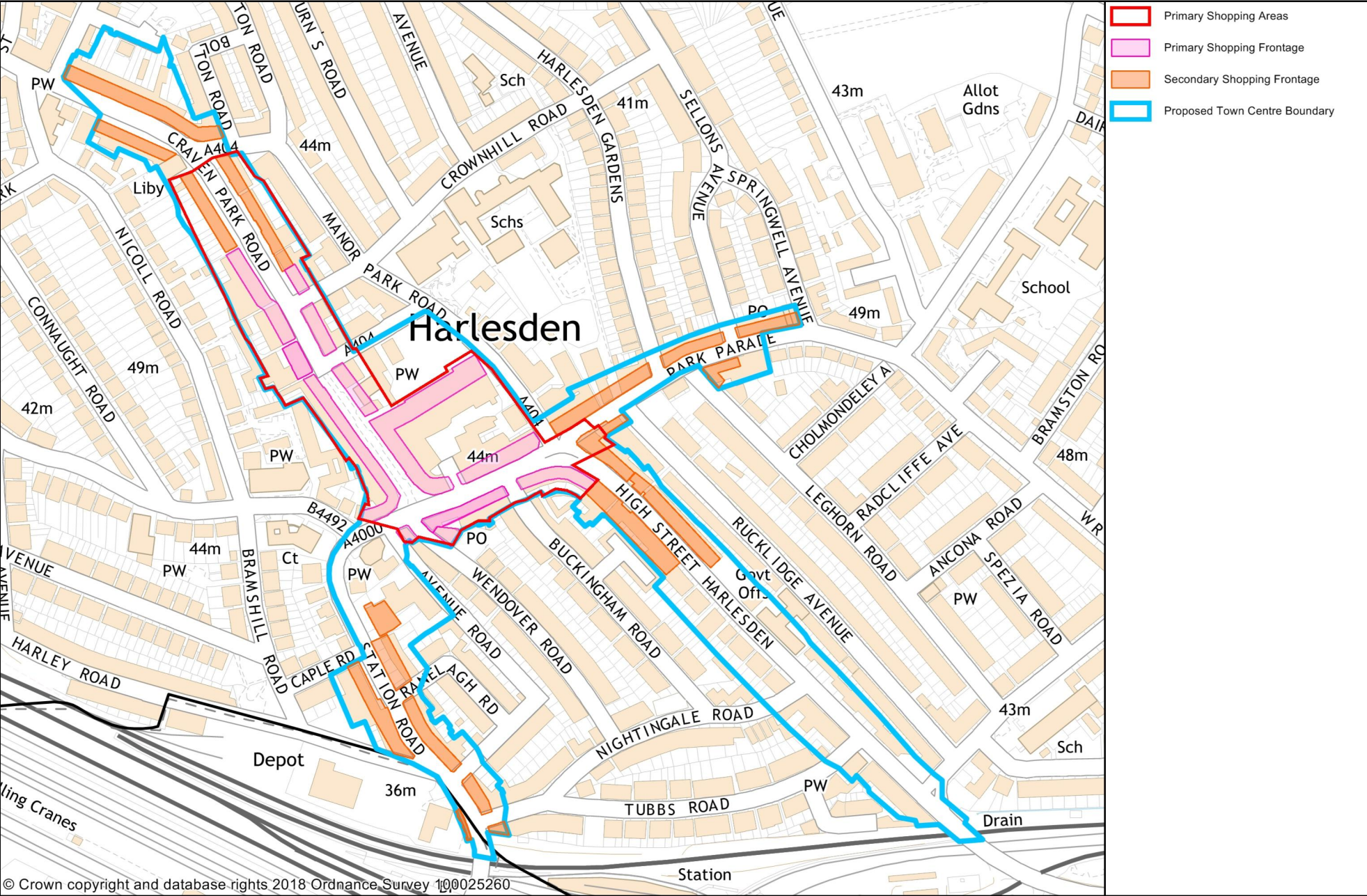
# Ealing Road



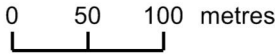
© Crown copyright and database rights 2018 Ordnance Survey 100025260



# Harlesden

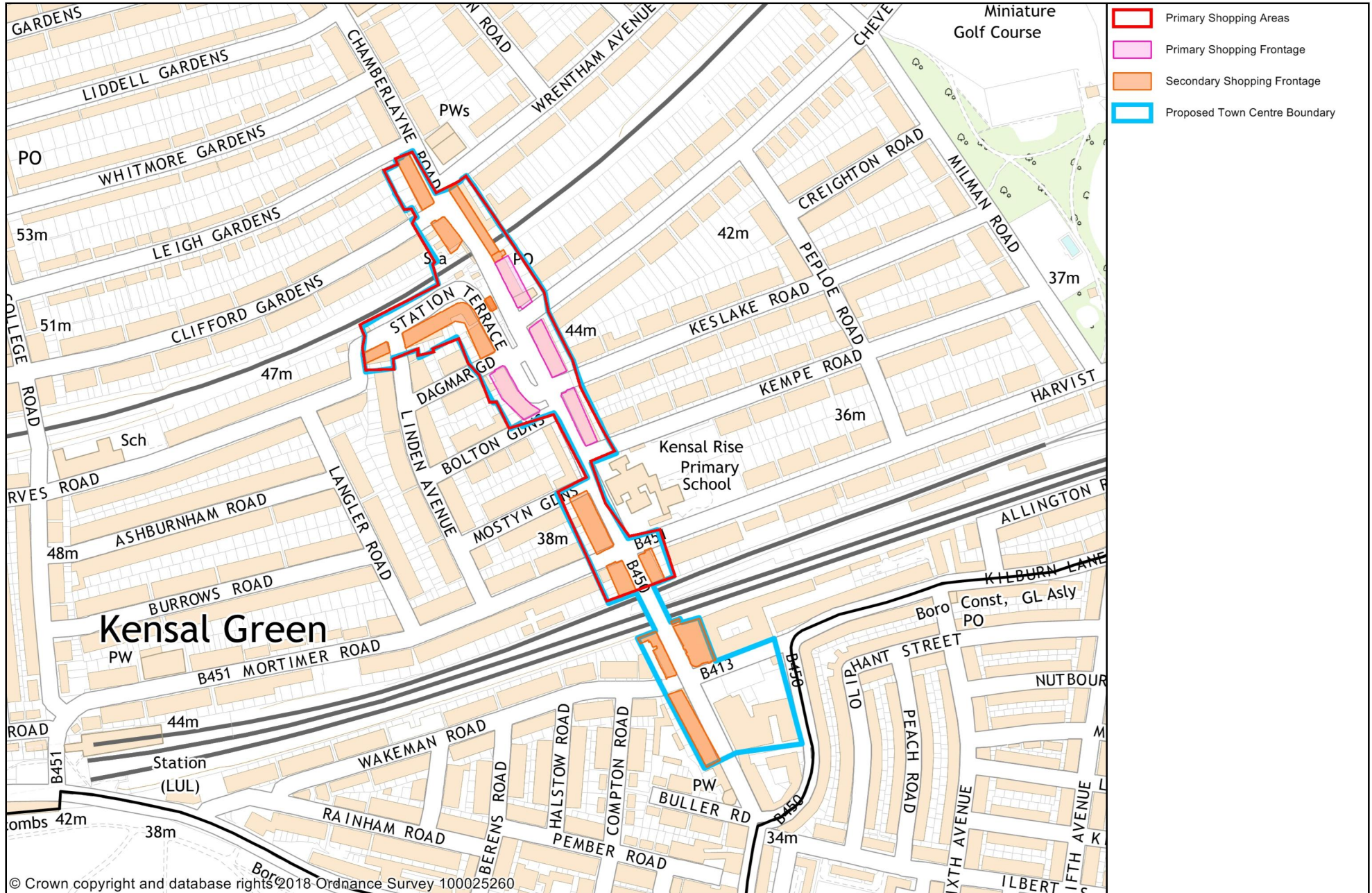


© Crown copyright and database rights 2018 Ordnance Survey 100025260






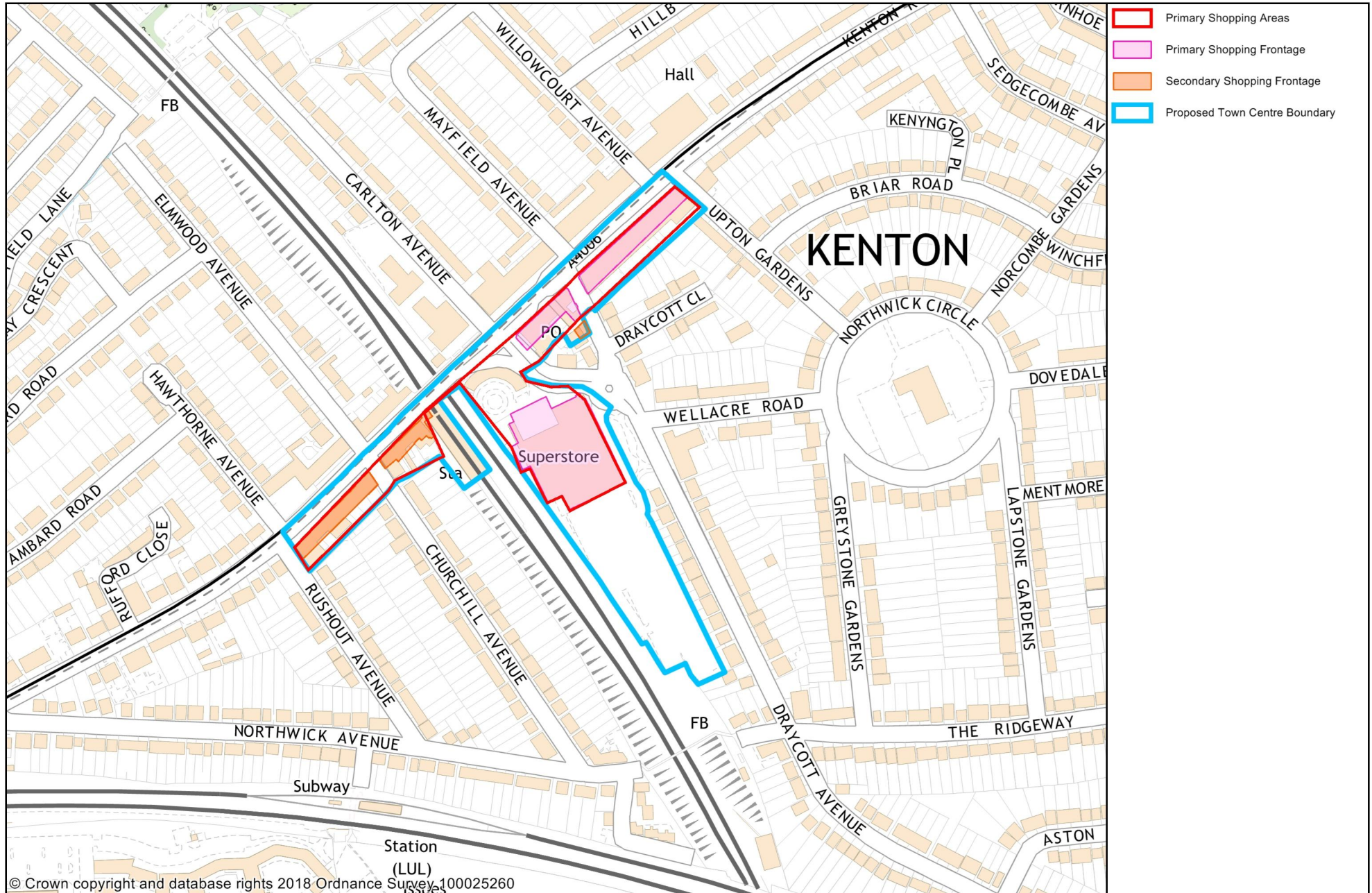
# Kensal Rise



© Crown copyright and database rights 2018 Ordnance Survey 100025260



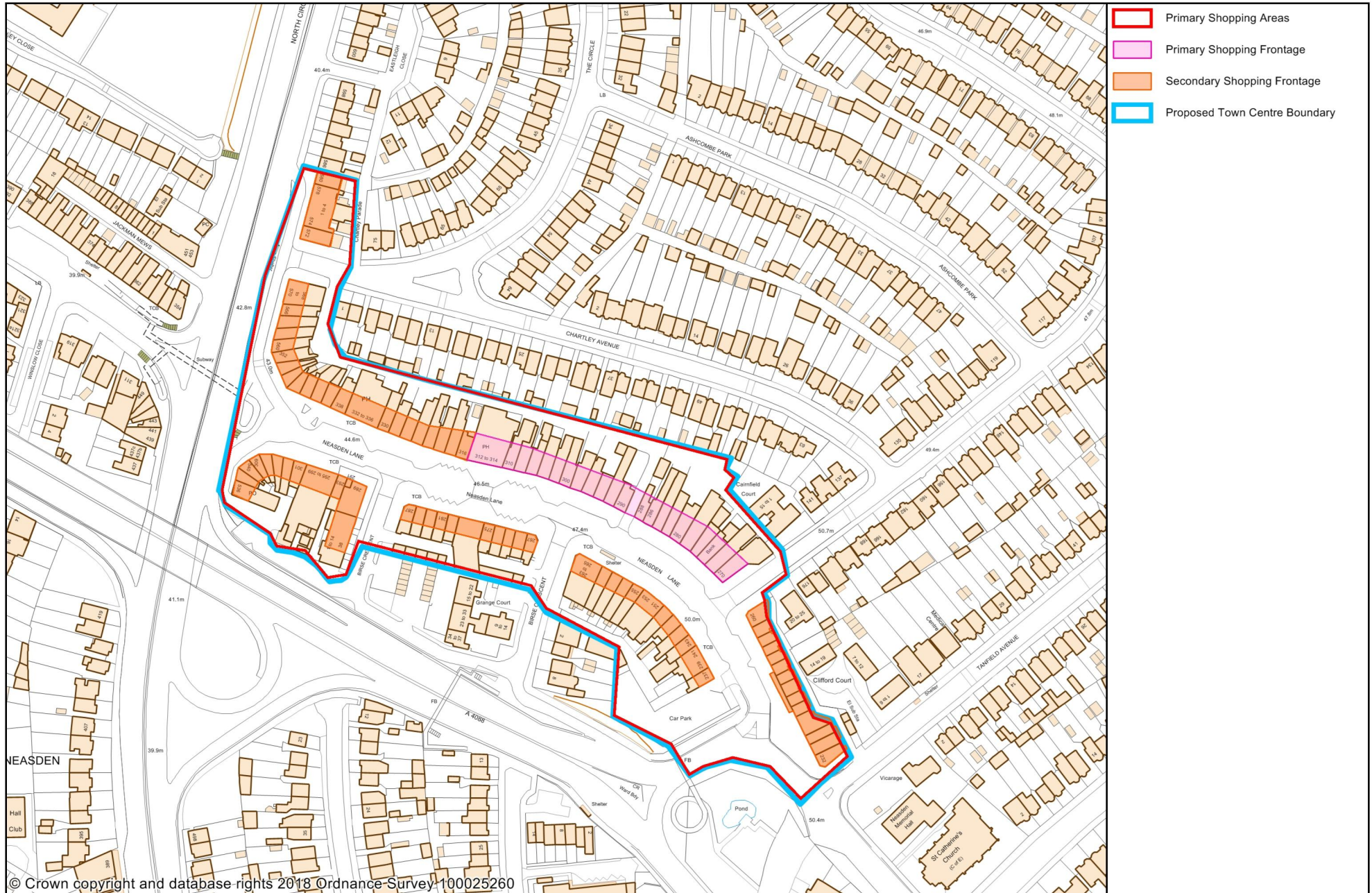
# Kenton





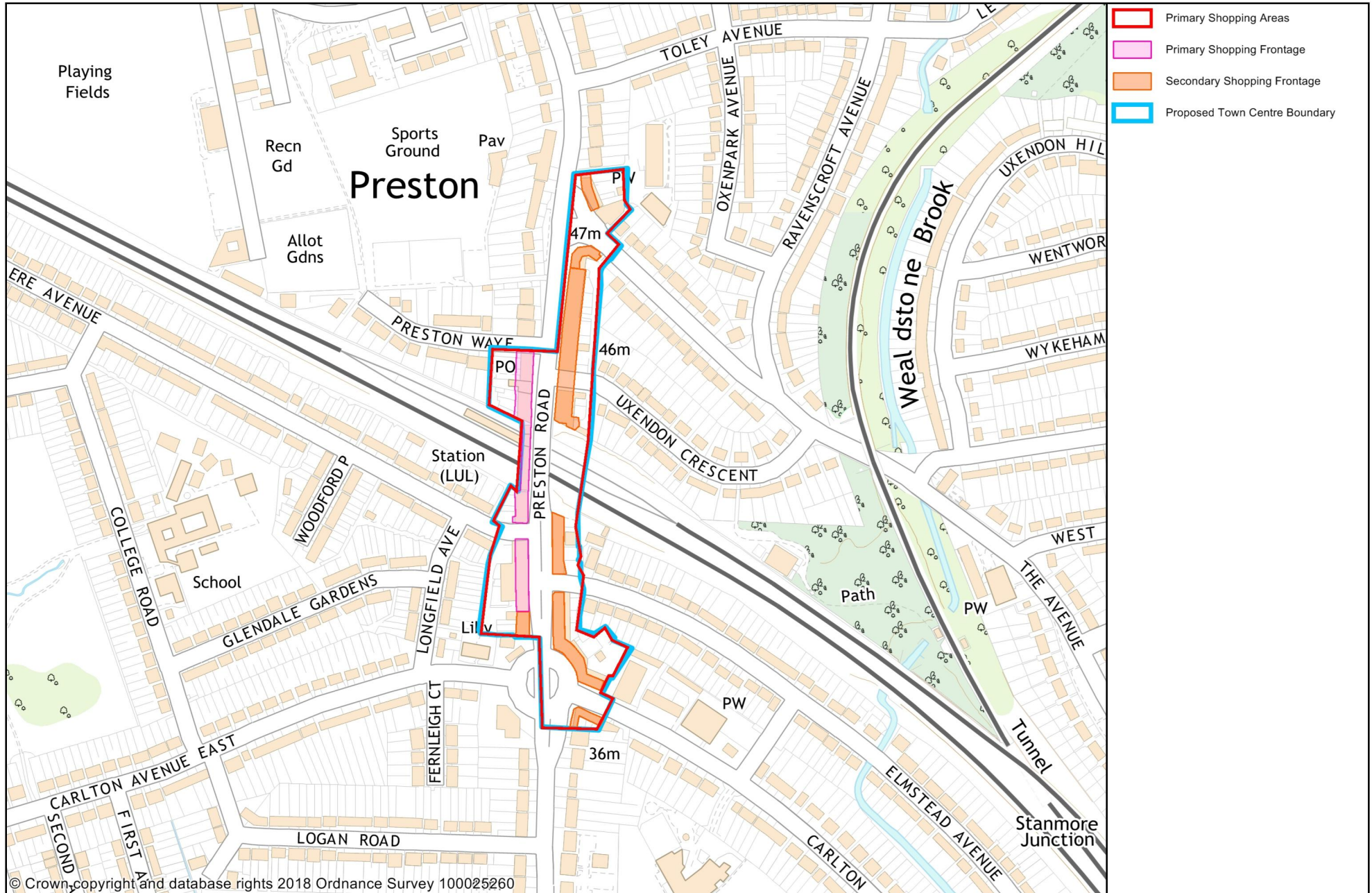


# Neasden



© Crown copyright and database rights 2018 Ordnance Survey 100025260

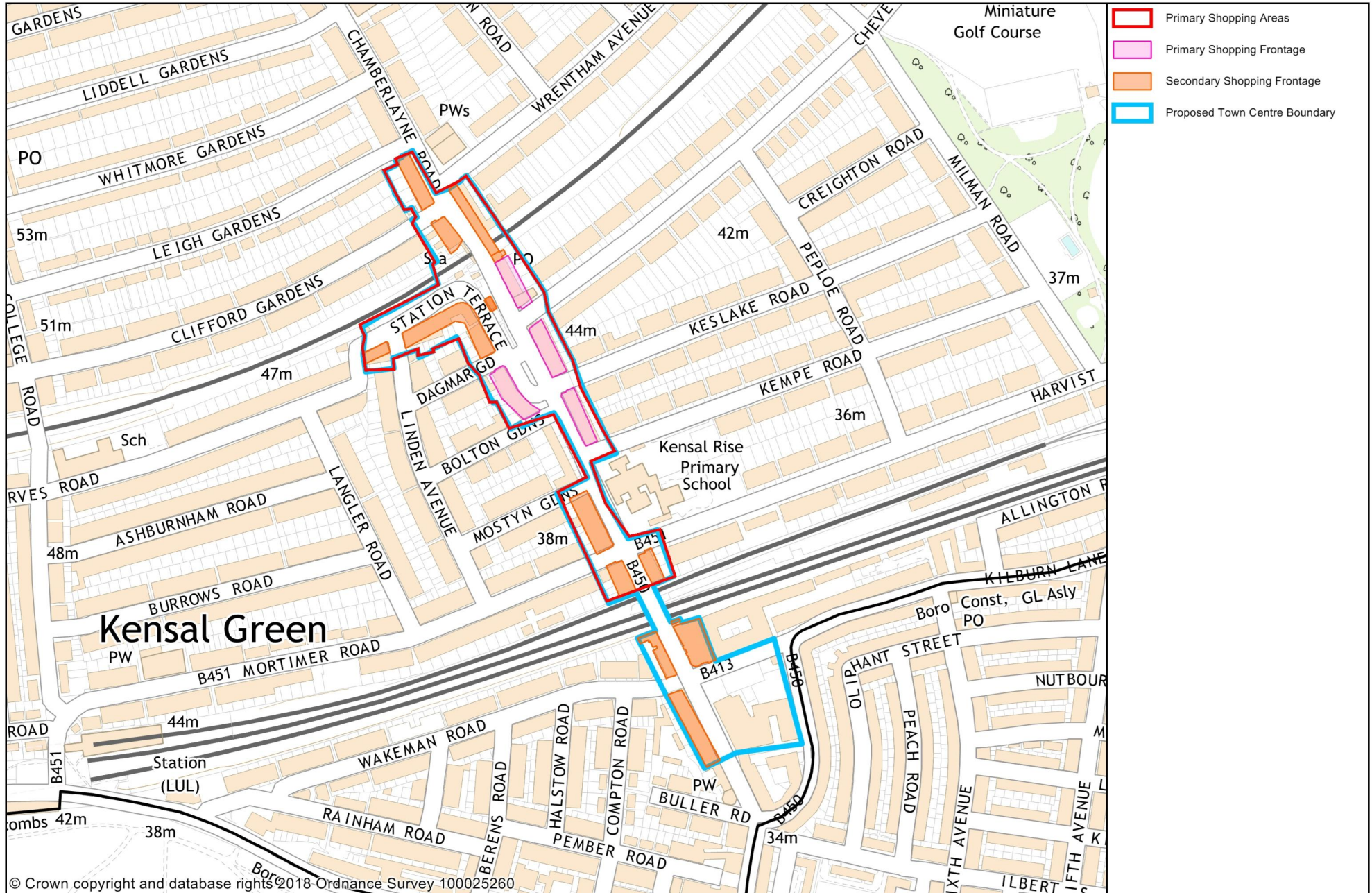
# Preston Road



© Crown copyright and database rights 2018 Ordnance Survey 100025260

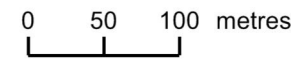


# Queen's Park

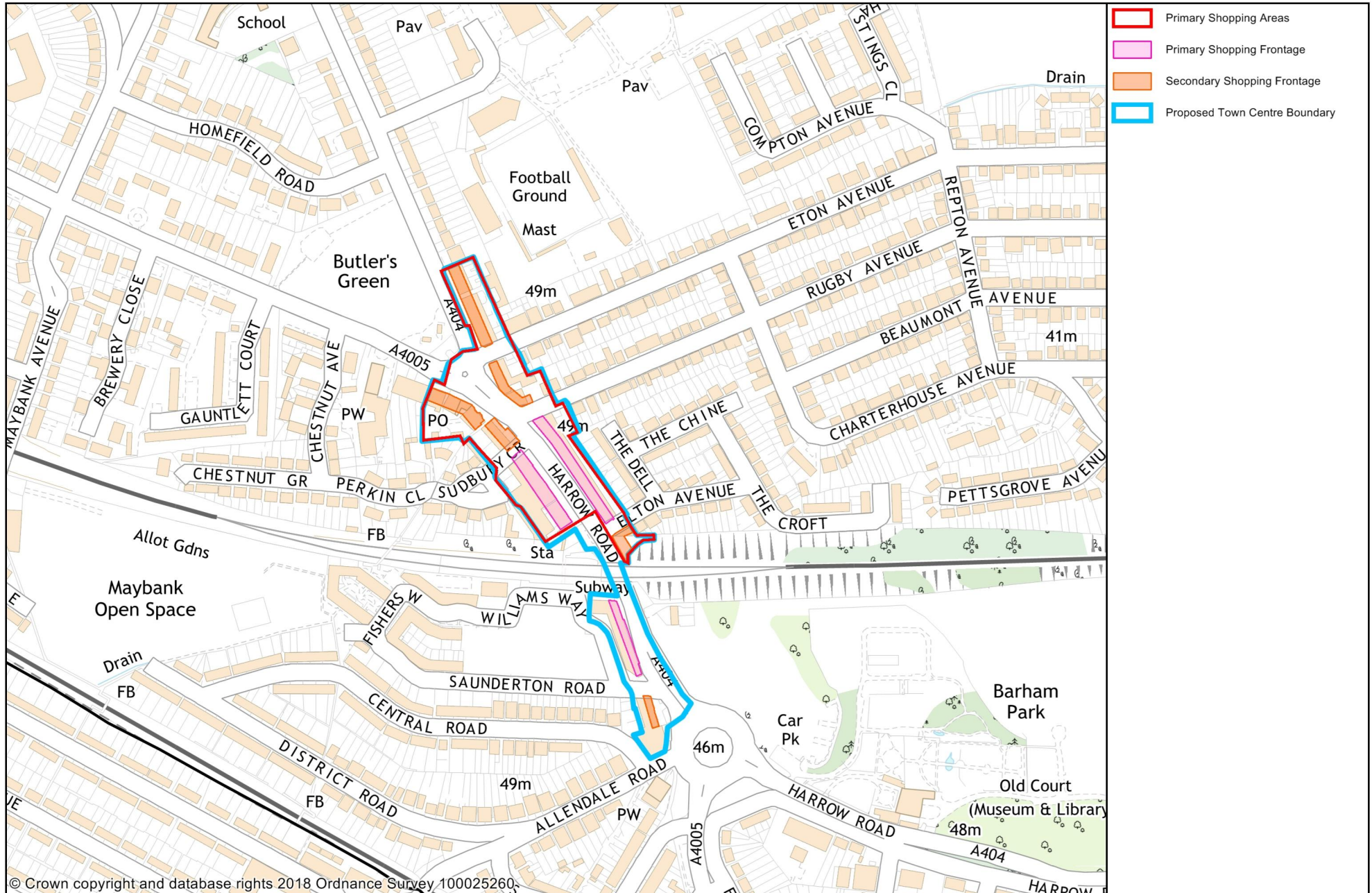


- Primary Shopping Areas
- Primary Shopping Frontage
- Secondary Shopping Frontage
- Proposed Town Centre Boundary

© Crown copyright and database rights 2018. Ordnance Survey 100025260



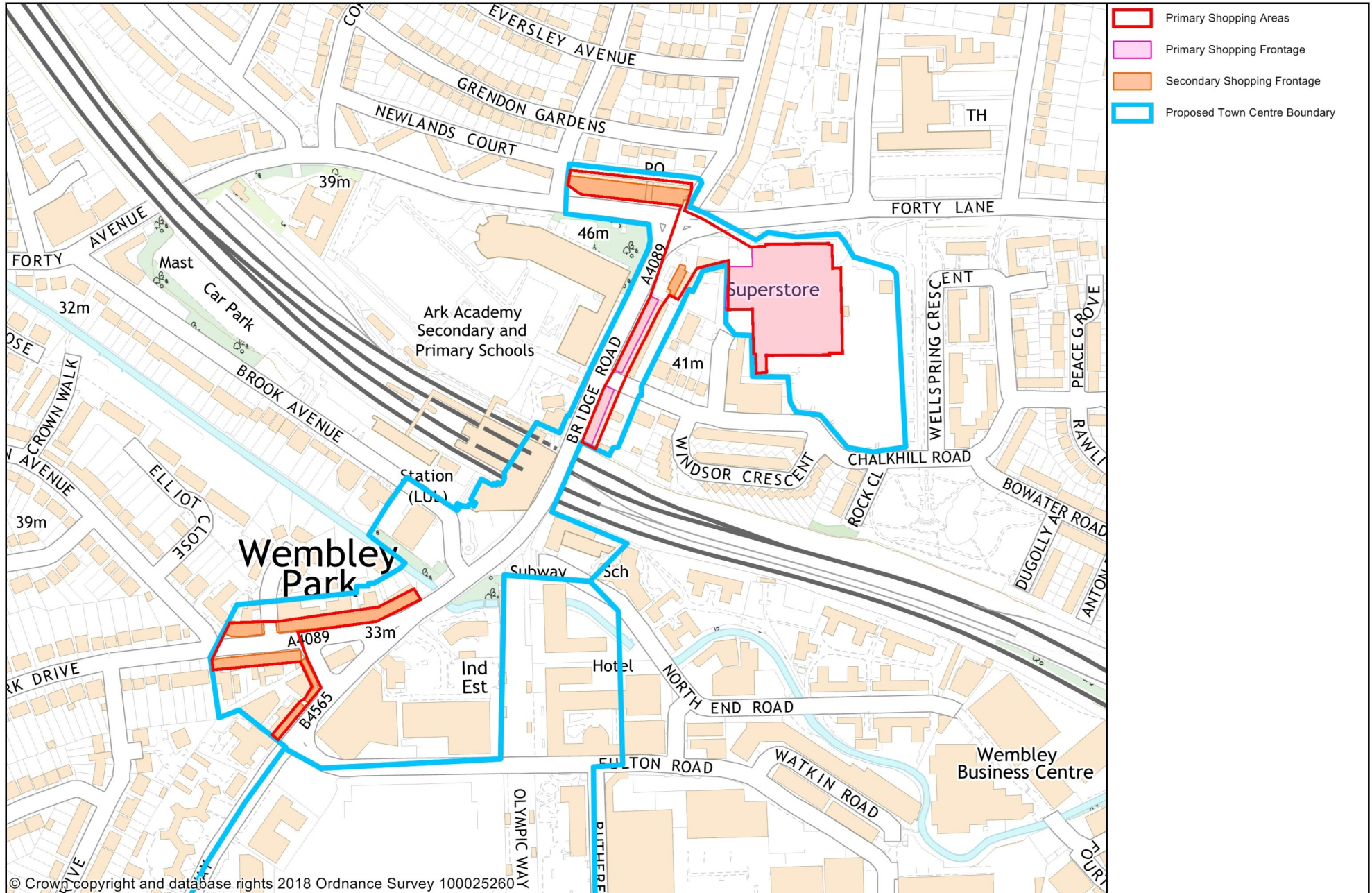
# Sudbury



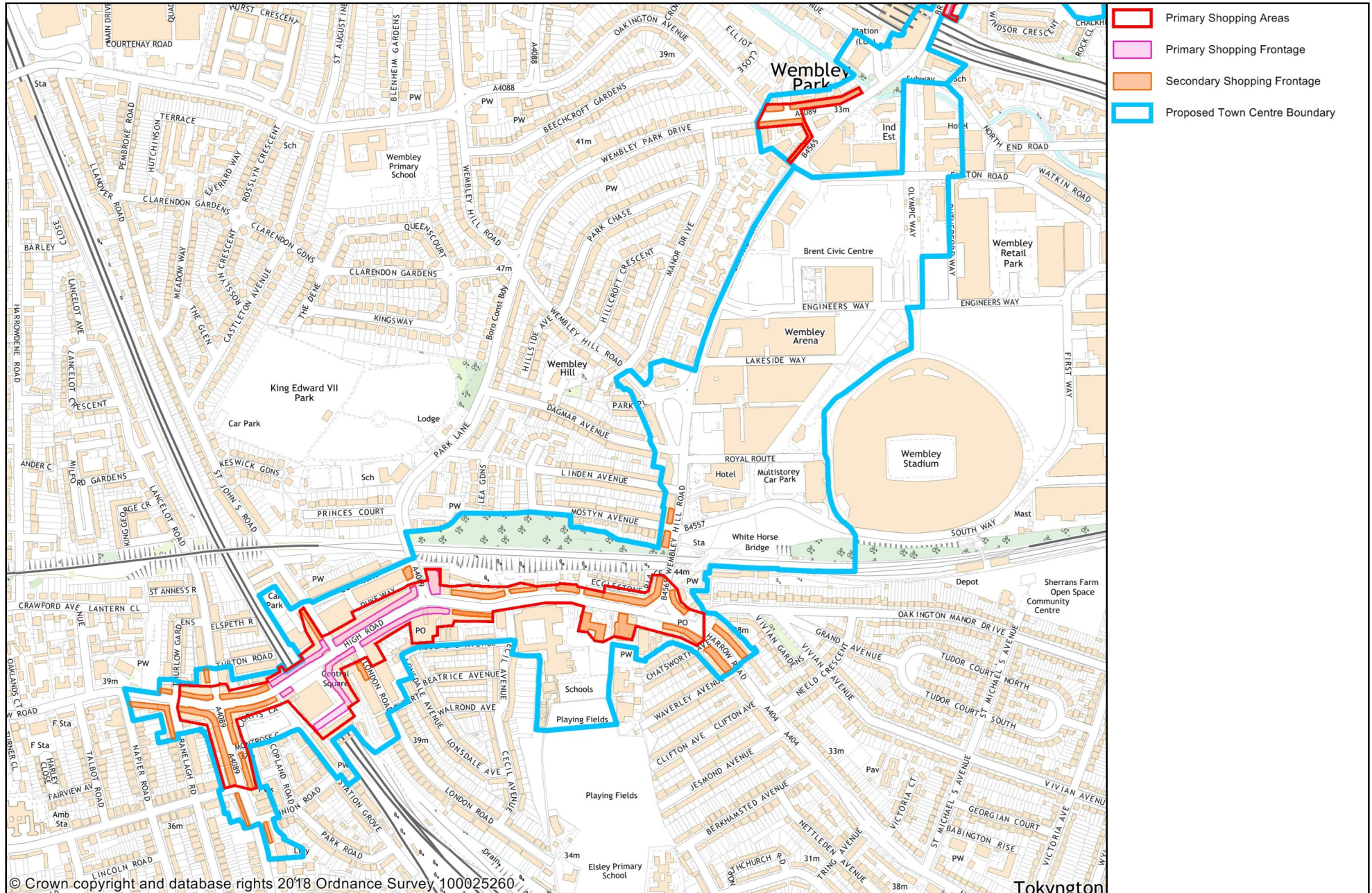
© Crown copyright and database rights 2018 Ordnance Survey 100025260



# Wembley Park

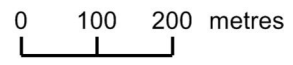


# Wembley



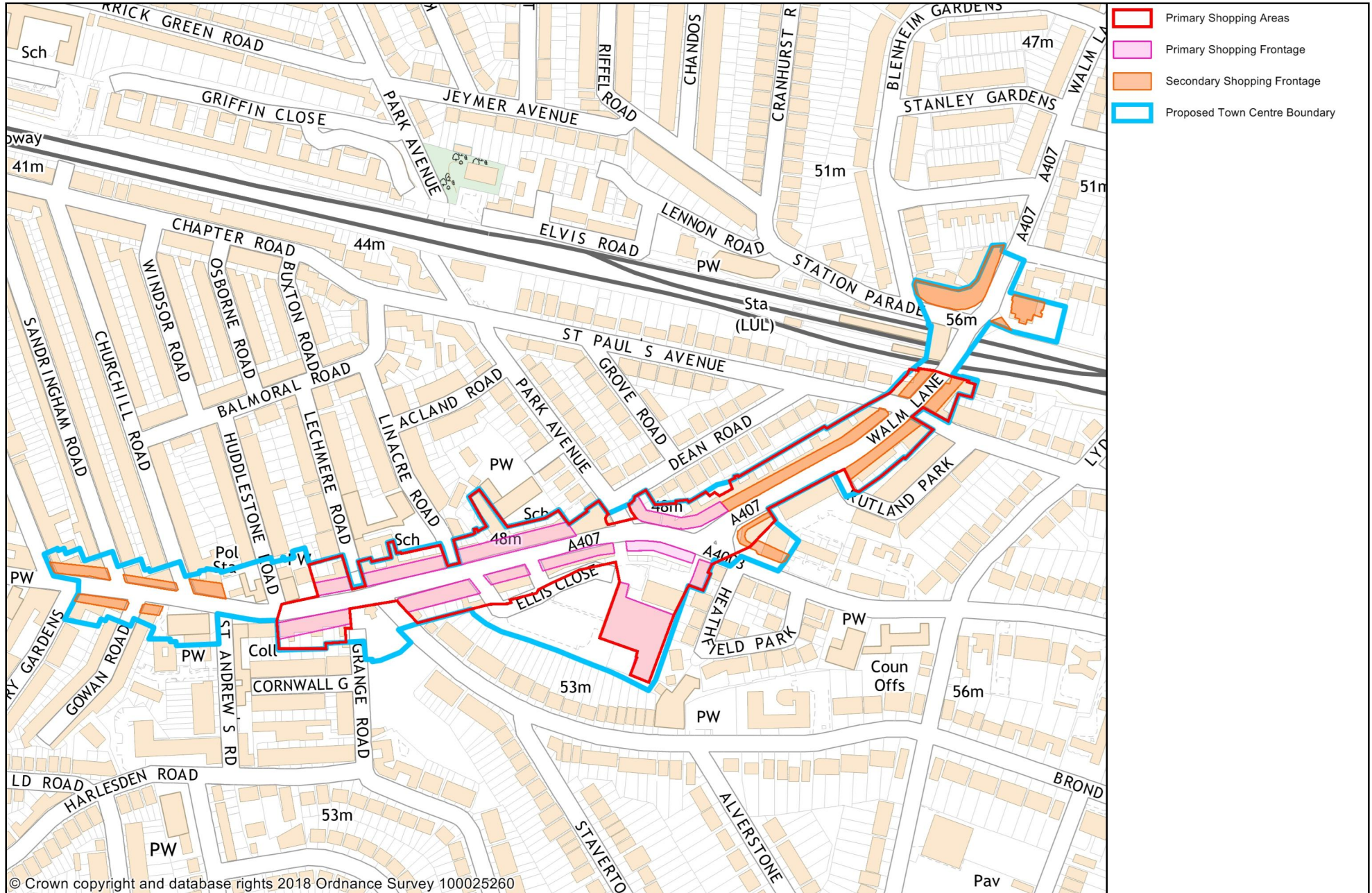
- Primary Shopping Areas
- Primary Shopping Frontage
- Secondary Shopping Frontage
- Proposed Town Centre Boundary

© Crown copyright and database rights 2018 Ordnance Survey 100025260



Tokington

# Willesden Green



- Primary Shopping Areas
- Primary Shopping Frontage
- Secondary Shopping Frontage
- Proposed Town Centre Boundary