














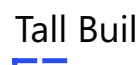
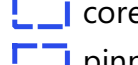



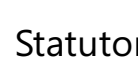







































Draft Brent Local Plan Planning Policies Map 2019

LEGEND

-  Brent borough boundary
- Development**
-  Article 4
- Development Areas**
-  Site Allocations
-  Growth Areas
-  Intensification Corridors
- Employment Land**
-  Strategic Industrial Location
-  Locally Significant Industrial Sites
-  Cultural Quarters
- Environmental Protection**
-  Notifiable Pipeline
-  Air Quality Management Areas
-  Waterside Development
-  Safeguarded Existing Waste Sites
-  Adopted Waste Management Sites
- Protected Views**
-  Direct line of sight
-  Setting consideration
- Tall Building Zones**
-  core
-  pinnacle
-  zone
- Heritage**
-  Site of Archaeological Importance
-  Archaeological Priority Area
- Statutory and Locally Listed Buildings**
-  Grade I Heritage Asset
-  Grade II - Listed Building Consent Order
-  Grade II Heritage Asset
-  Grade II* Heritage Asset
-  Local Heritage Asset
- Conservation Areas**
-  Current
-  Proposed
- Local Boundaries**
-  OPDC
- Places**
-  Central
-  East
-  North
-  North West
-  South
-  South East
-  South West
- Neighbourhood Forums**
-  Harlesden
-  Kilburn
-  Sudbury Town
- Movement Networks**
-  Capital Ring (Metropolitan Walk)
-  TIL Road Network
-  London Distributor Road Network
- Open Space**
-  Wildlife Corridors
-  Green Chains
-  SINC (Grade 1)
-  SINC (Grade 2)
-  Sites of Special Scientific Interest
-  Local Nature Reserves
-  Open Space
-  Local Green Space
-  Metropolitan Open Land
- Flood Zones**
-  Floodzone 3a Surface Water
-  Floodzone 3a Fluvial and Tidal
-  Floodzone 3b Fluvial and Tidal
- Shopping**
-  Neighbourhood Parades
-  Town Centre Boundary
-  Primary Shopping Frontage
-  Secondary Shopping Frontage
-  Primary Shopping Area

